



**City of Madisonville, Kentucky
Madisonville Police Department**

Application for Parade Permit or 5K Run/Walk Permit

Instructions – The following application shall be filed with the Chief of the Madisonville Police Department not less than fourteen (14) days nor more than six (6) months before the date on which the proposed parade is to be conducted. There is a \$150.00 fee for all approved events. This fee will be collected upon notice of the approval. If this application is for a 5K run, there are certain restrictions that apply. See sections 5, 12 and attachments.

1. The name, address, and telephone number of the person seeking to conduct the parade.

2. If the parade is proposed to be conducted for, on behalf of, or by an organization, the name, address, and telephone number of the headquarters of the organization and of the authorized and responsible heads of the organization.

3. The name, address, and telephone number of the person who will be the parade chairman and who will be the responsible for its conduct.

4. Date and time when the parade will start and terminate.

5. The route to be traveled, the starting point, and the termination point. If this application is for a 5K run, you must choose from the six (6) predetermined routes unless special permission is given by the Chief of Police. Please describe or attach the chosen route to this permit. See attachments.

6. The approximate number of persons, animals, and vehicles which will constitute the parade, the type of animals, if any, and the description of the vehicles.

7. A statement as to whether the parade will occupy all or only a portion of the width of the streets, sidewalk, park, or other public place proposed to be traversed.

8. The location by street of any assembly area for the parade.

9. The time at which units of the parade will begin to assemble at any such assembly area or areas.

10. The interval of space to be maintained between units of the parade.

11. If the parade is designed to be held by, and on behalf of or for, any person other than the applicant, the applicant for the permit shall file with the Chief of Police a communication in writing from the person authorizing the applicant to apply for the permit on his behalf.

12. If this permit is for a 5K run, it is the responsibility of the individual or group applying for the permit to have cones set up marking the course. The responsible party must also provide volunteers to direct participants on the course.

13. Additional information

Signed: _____

Date: _____

Approved: _____

Date: _____

Madisonville Chief of Police

Disapproved: _____

Date: _____

Madisonville Chief of Police

Reason:

SK Run Route 1

Turn Right on Trover Clinic Parking lot travelling south as it turns into Franklin Street to North Street,

Turn left on North Street to Scott Street,

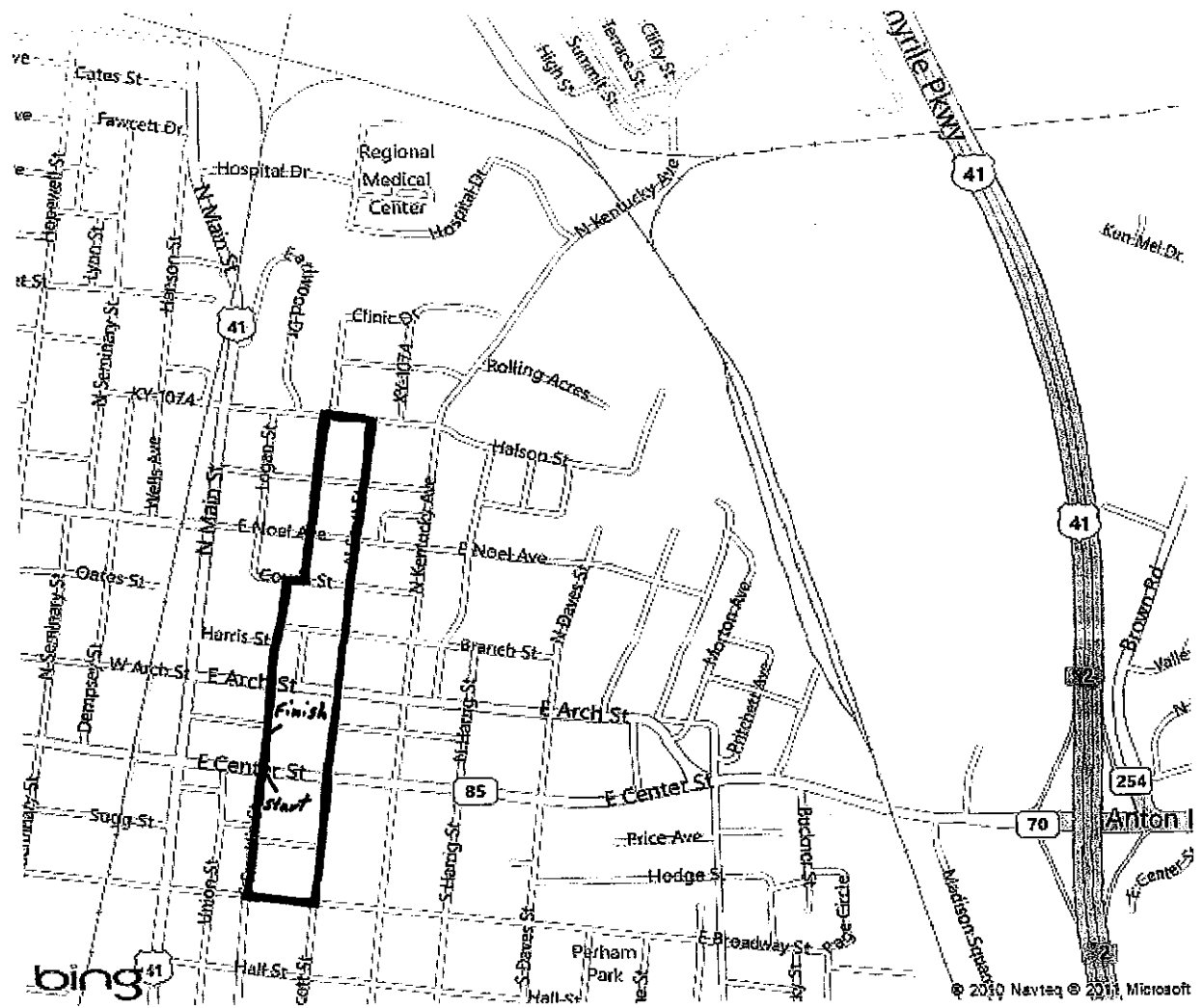
Turn right on Scott Street to Broadway,

Turn Left on Broadway to Kentucky Avenue,

Turn Left on Kentucky Avenue to Hospital Drive,

Turn Left on Hospital Drive to the finish line in Front of Foundation Sports Medicine.

SK Run Route 2



Start at Center Street travel north on Franklin Street to Couch Street,

Turn right on Couch Street to Franklin Street.

Turn Left on Franklin Street to North Street,

Turn right on North Street to Scott Street,

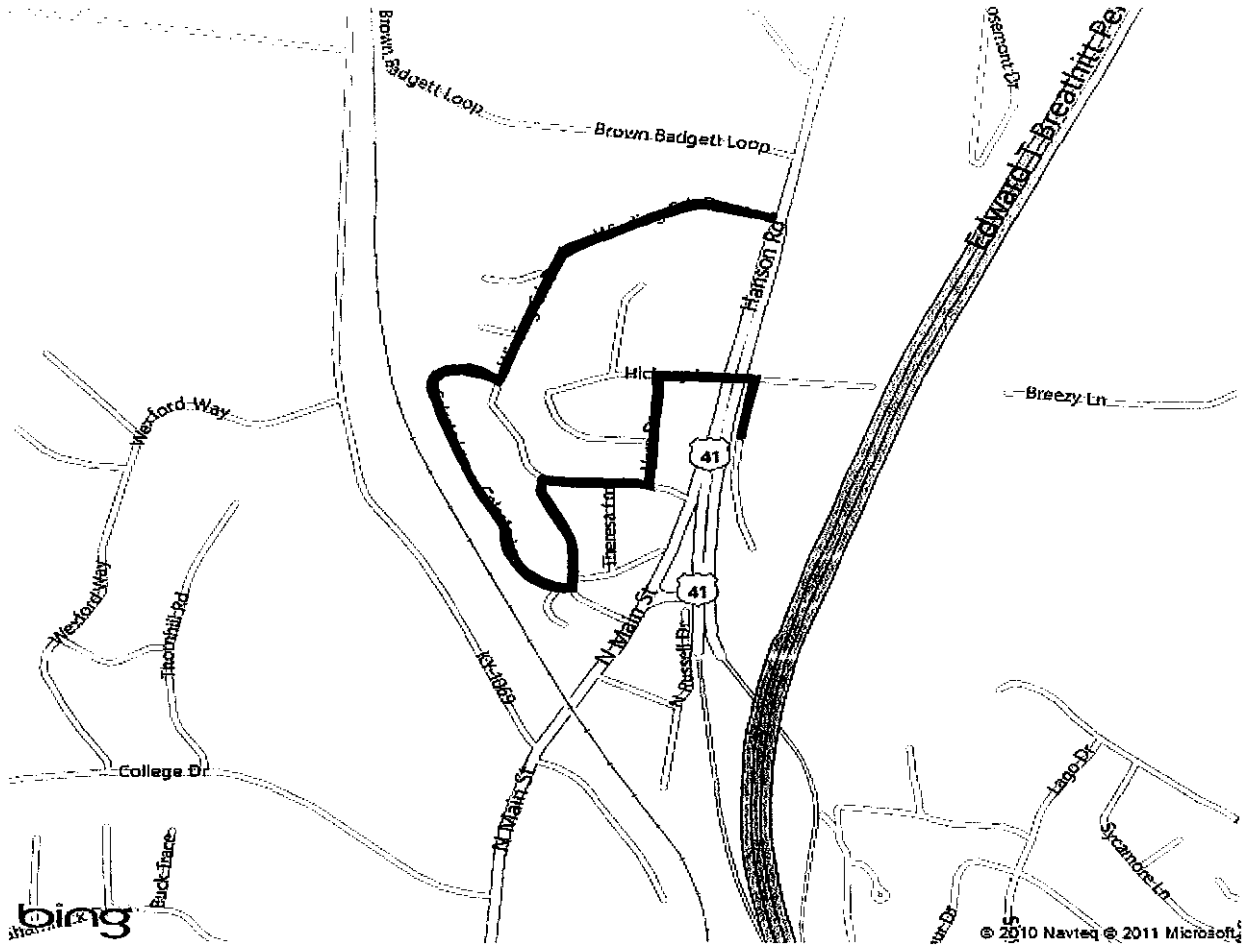
Turn right on Scott Street to Broadway,

Turn right on Broadway to Franklin Street,

Turn right on Franklin Street and repeat the route,

On the second lap the runners will finish on Franklin Street at the rear parking lot of the Madisonville Police Department.

SK Run Route 3



*When using this route you must first have authorization to use Christ the King's property

*When using this route you must have this form signed prior to turning in for approval by the Chief of Police

Christ the King authorization signature

Start on Kingsway Drive and cross US41 onto Hickory Drive to Vern Drive,

Turn left on Vern Drive to Vera Drive,

Turn right on Vera Drive to Theresa Lane,

Turn left on Theresa Lane to Celeste Lane,

SK Run Route 3

Turn right on Celeste Lane to Winding Creek,

Turn left on Winding Creek to US41 where runners will make a U turn and travel back on Winding Creek to Celeste Lane,

Turn right on Celeste Lane to Theresa Lane,

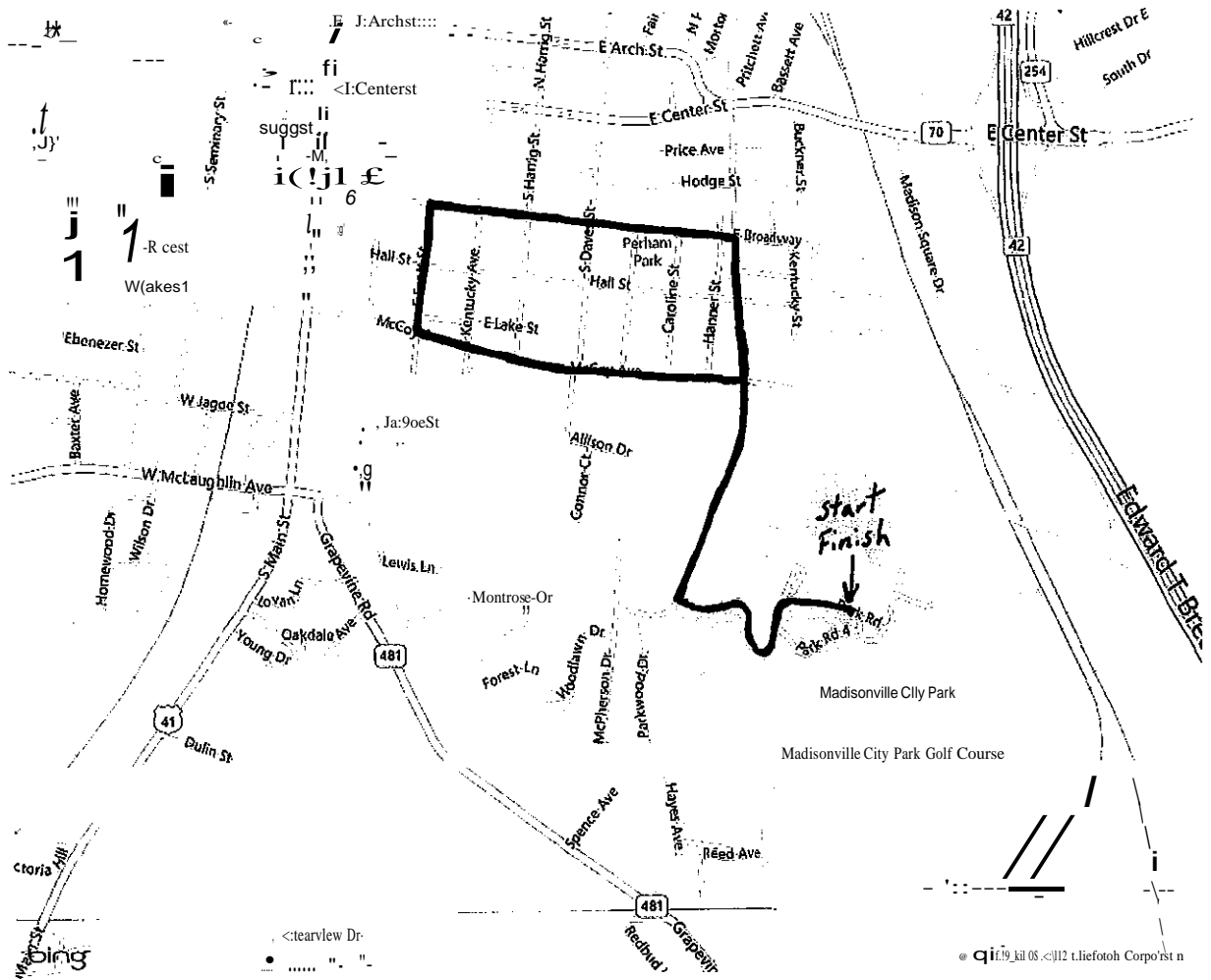
Turn left on Theresa Lane to Vera Drive,

Turn right on Vera Drive to Vern Drive,

Turn left on Vern Drive to Hickory Drive,

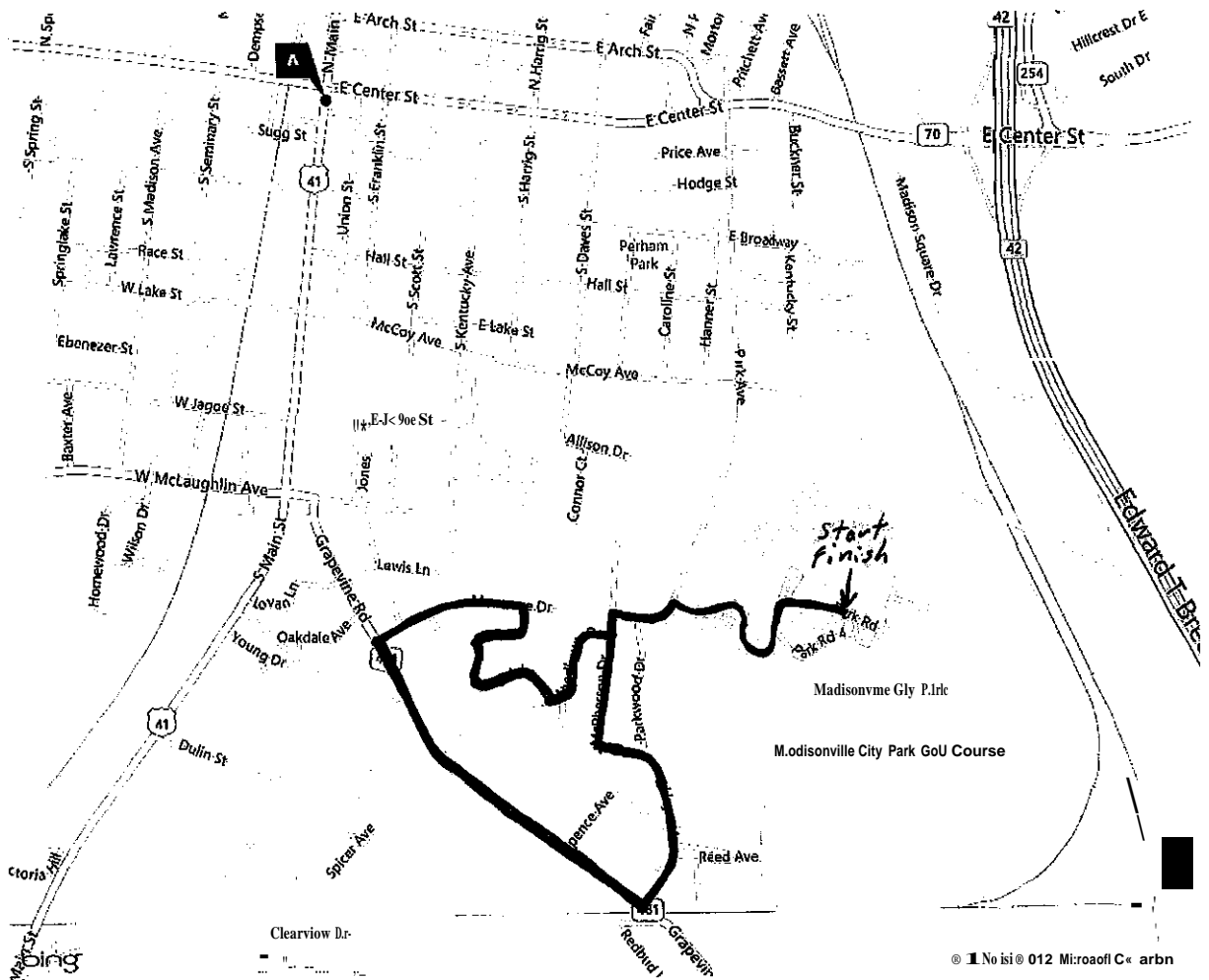
Turn right on Hickory Drive and cross US41 onto Kingsway Drive to the finish line.

SK Run Route 4



- Start at the speed bump between the City Park Club House and the Elmer Kelly Stadium to Park Ave,
- Turn right on Park Avenue to Broadway,
- Turn left on Broadway to Scott Street,
- Turn left on Scott Street to McCoy Avenue,
- Turn left on McCoy Avenue to Park Avenue,
- Turn right on Park Avenue to the entrance to the City Park,
- Turn left into the City Park to the finish line.

SK Run Route 5



- Start at the speed bump between the City Park Club House and the Elmer Kelly Stadium to Park Ave,
- Turn left on Park Avenue to McPherson Drive,
- Turn left on McPherson Drive to Southwood Drive,
- Turn left on Southwood Drive to Parkwood Drive,
- Turn right on Parkwood Drive to Hayes Avenue,
- Continue on Hayes Avenue to Grapevine Road,
- Turn right on Grapevine Road to Montrose Drive,
- Turn right on Montrose Drive to South Hillcrest Drive,

Turn right on South Hillcrest Drive to Forest Lane,

Turn left on Forest Lane to Woodlawn Drive,

Turn left on Woodlawn Drive to McPherson Drive,

Turn left on McPherson Drive to Park Avenue,

Turn right on Park Avenue to the entrance to the City Park,

Turn right into the City Park to the finish line.

Turn left on South Hillcrest Drive to Forest Lane,

Turn right on Forest Lane to Woodlawn Drive,

Turn left on Woodlawn Drive to McPherson Drive,

Turn left on McPherson Drive to Park Avenue,

Turn right on Park Avenue to the entrance to the City Park,

Turn right into the City Park to the finish line.